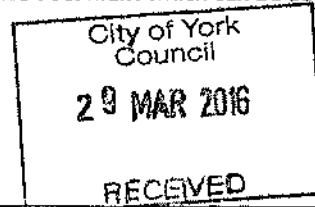




ASSETS OF COMMUNITY VALUE NOMINATION FORM

If you need assistance completing this form, then please refer to the guidance document which can be downloaded from the website shown below or alternatively call 01904 553360

www.york.gov.uk/assetsofcommunityvalue



Section 1

About the property to be nominated

Name of Property:	WHELDRAKE WOODS
Address of Property:	BROAD HIGHWAY, WHELDRAKE, YORK
Postcode:	YO19 6

Property Owner's Name:	FORESTRY COMMISSION
Address:	OUTGANG ROAD, PICKERING
Postcode:	YO18 7EL
Telephone Number:	
Current Occupier's Name:	FORESTRY COMMISSION

Section 2

About your community organisation

Name of Organisation:	WHELDRAKE PARISH COUNCIL
Title:	MRS
First Name:	SALLY
Surname:	LOOK
Position in Organisation:	Clerk
Email Address:	clerk@wheldrake.net
Address:	72 MAIN STREET, WHELDRAKE, YORK
Postcode:	YO19 6AA
Telephone Number:	

Organisation type:

Click in field for options

Organisation size

How many members do you have?

Section 3**Supporting information for nomination**

Any information entered in this section only may be copied and passed onto the owner of the property you are nominating. Definition of an asset of community value can be found in the guidance document.

Why do you feel the property is an asset of community value? Please give as much information as possible.

AT PRESENT THE WOODS ARE PART OF THE FORESTRY COMMISSION AND ARE USED FOR TIMBER PRODUCTION. THE COMMISSION AS PART OF THEIR REMIT SEE IT IMPROTANT TO PROTECT BIODIVERSITY WITHIN THE WOODS. VISITORS HAVE ALSO BEEN ENCOURAGED TO USE THEM FOR OUTDOOR ACTIVITIES INCLUDING RUNNING, RAMBLING, CYCLING, HORSE RIDING AND DOG WALKING AND SO PROMOTE WELL-BEING WITHIN THE COMMUNITY.

Section 4**Boundary of Property**

What do you consider to be the boundary of the property? Please give as much detail/be as descriptive as possible. Please include a plan.

OS GRID REF: SE660470
WWW.FORESTRY.GOV.UK
SEE ATTACHED MAP

Section 5**Attachment checklist**

- Copy of group constitution (if you are a constituted group)
- Name and home address of 21 members registered to vote in nomination area (if group is not constituted)
- Site boundary plan (if possible)

Section 6**Declaration**

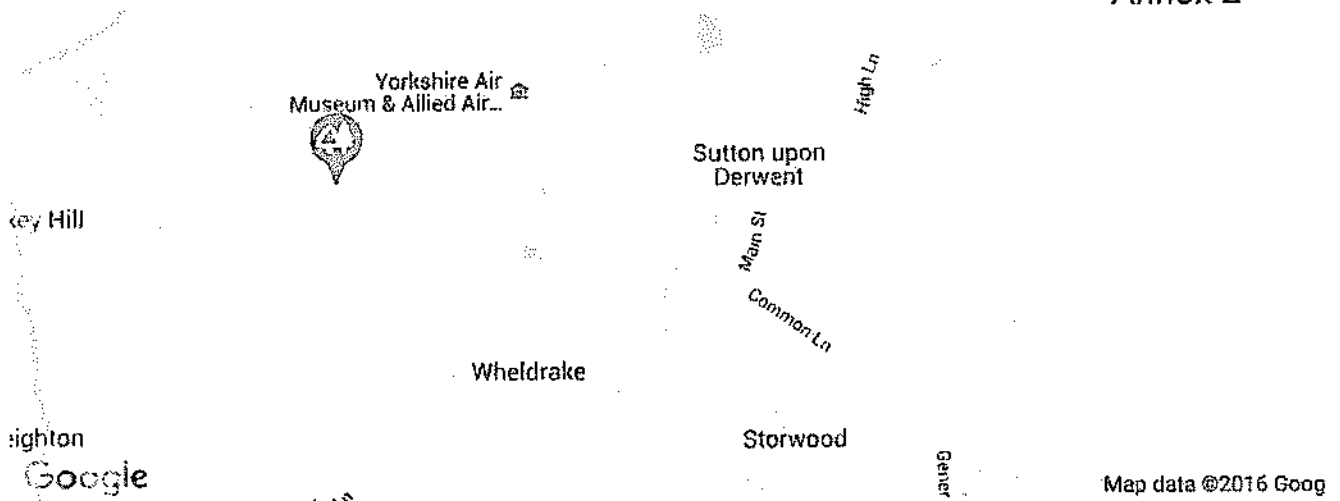
I can confirm that to the best of my knowledge the information contained in this nomination form is complete and accurate.

Signed: _____

Dated: _____

23/5/16

Please e-mail your completed form to property.services@york.gov.uk or post to:
Asset and Property Management
City of York Council
West Offices
Station Rise
York
YO1 6GA



OS Grid ref: SE660470

Contact

yorkshirefd@forestry.gsi.gov.uk

England's Woods and Forests are cared for by Forest Enterprise England, an agency of the Forestry Commission.

Quick links

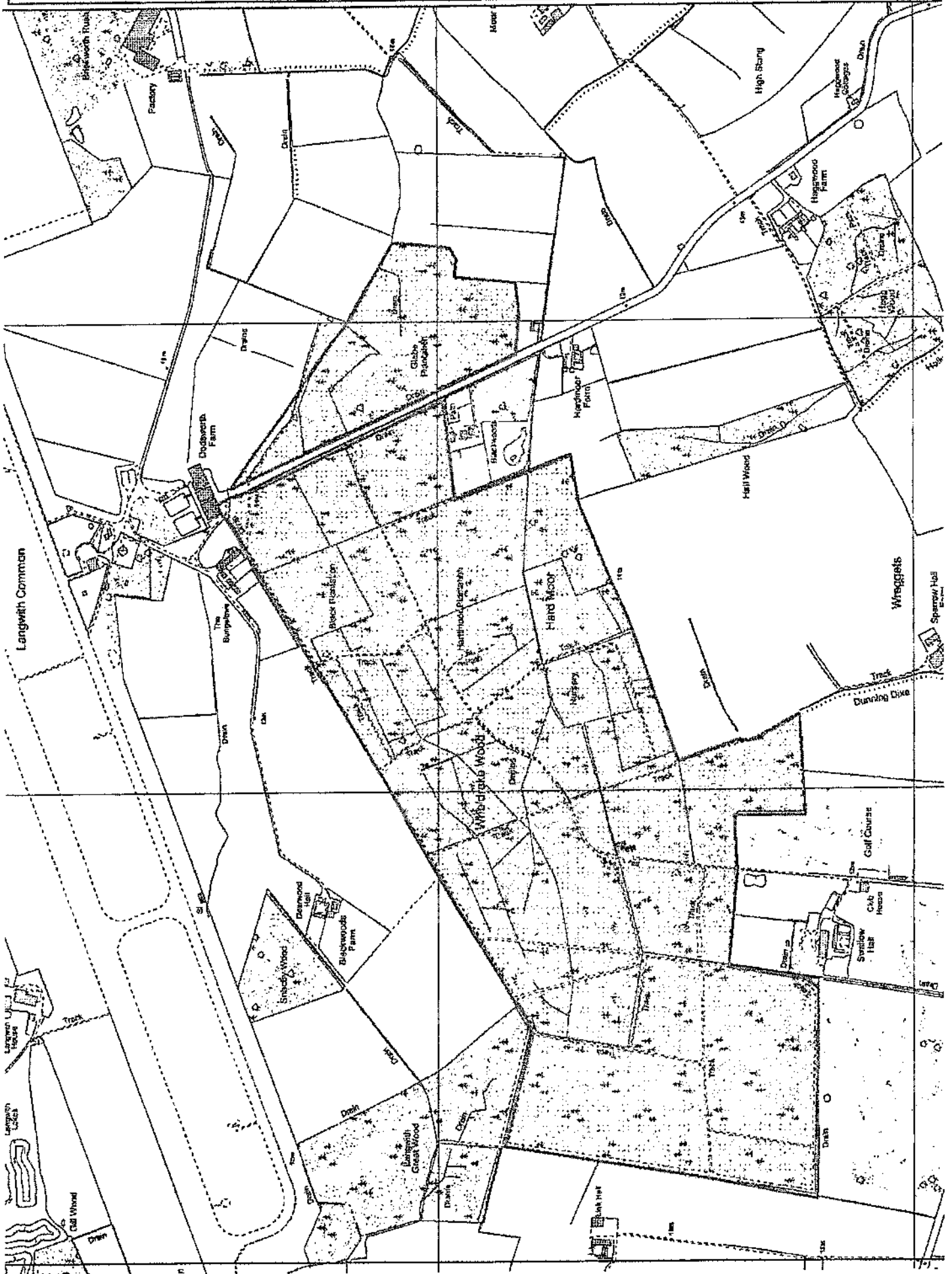
- [About us](#)
- [Contact us](#)
- [How we manage forests](#)
- [Jobs](#)
- [Shop](#)
- [News](#)

Sign up

[Get the latest information & offers](#)

Connect with us

- [Facebook](#)
- [Twitter](#)
- [Pinterest](#)
- [YouTube](#)



Langwith Common

Dodsworth Farm

The Buryhouse

Bees Pasture

Globe Pasture

Backwood

Madison Farm

Hand Moor

White Horse Wood

Southwood Pasture

Shrub Wood

Zeebe Wood

Zeebe Farm

Dodsworth Great Wood

Golf Course

Swallow Hill

Cab House

Wragglets

Sparrow Hill

High Stang

Merewick Colliery

Huggwood Farm

Hill Wood

Hill Wood

Hill Wood

Hill Wood

Hill Wood

Hill Wood

Hill Wood

Hill Wood

Hill Wood

Hill Wood

Hill Wood

Hill Wood

Hill Wood

Hill Wood

Hill Wood

Hill Wood

Hill Wood

Hill Wood

Langwith U.S. 261

Langwith U.S. 261

Langwith U.S. 261

